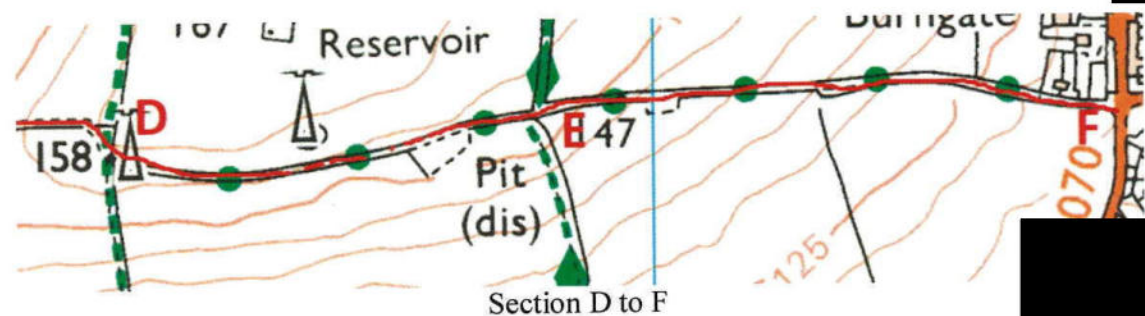
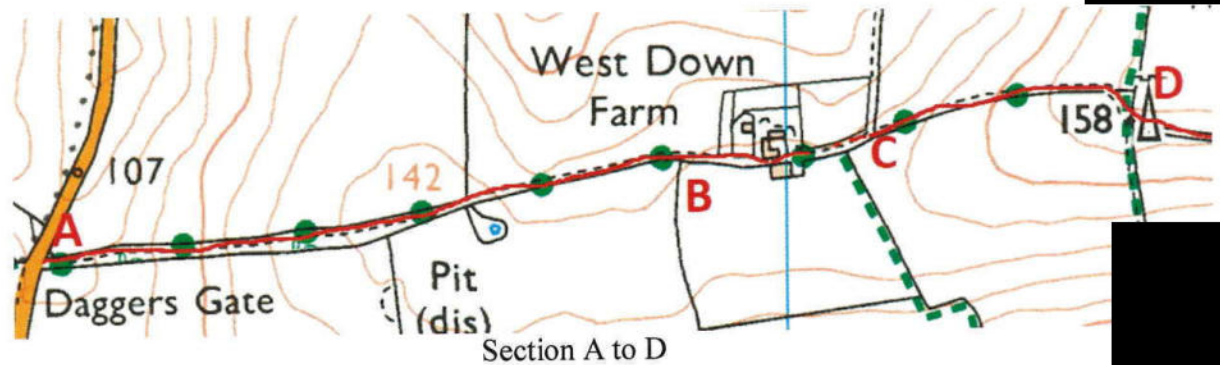
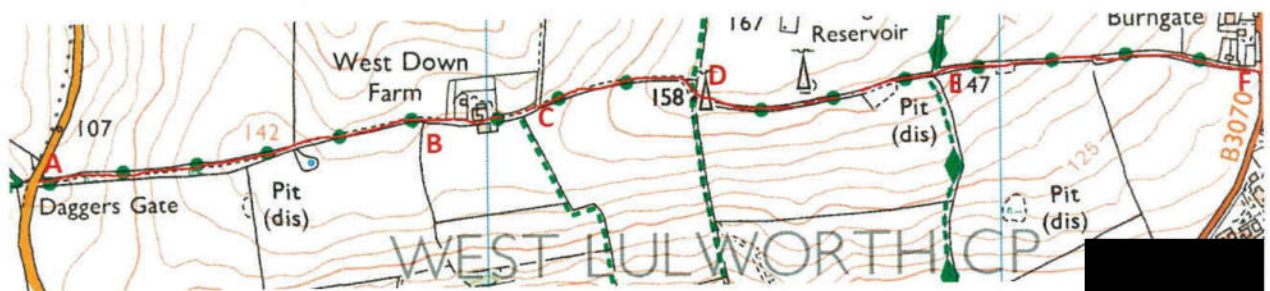


Wildlife and Countryside Act 1981

The Definitive Map and Statement of Public Rights of Way in Dorset

Map accompanying the DMMO application to:-

Add a Byway Open to All Traffic from Point A (at approximately SY 8112 8141) at Dagers Gate opposite the eastern ends of definitive bridleway SE 27/13 and Restricted Byway SE 27/12, eastwards along the track to Point B (at approximately SY 8201 8152) at West Down Farm, and continuing eastwards to Point C (at approximately SY 8207 8154) past the northern end of definitive footpath SE 26/28, and continuing eastwards to Point D (at approximately SY 8239 8157) where the application route is crossed by definitive footpath SE 26/1 and continuing eastward to Point E (at approximately SY 8288 8161) at the southern end of restricted byway SE 26/36 and the northern end of definitive footpath SE 26/2, and continuing eastwards along Winfrith Drove to Point F (at approximately SY 8350 8161) at the junction with the public road, the B 3070, at Barngate Farm, all in the parish of West Lulworth.



"This copy has been made by or with the authority of Dorset Council pursuant to section 47 of the Copyright, Designs and Patents Act 1988 ("the Act"). Unless the Act provides a relevant exception to copyright, the copy must not be copied without the prior permission of the copyright owner."